

**IN THE COMMISSIONERS COURT
OF
CLAY COUNTY, TEXAS**

**ORDER CONFORMING ELECTION PRECINCTS
TO REVISED COMMISSIONERS COURT PRECINCTS**


BE IT REMEMBERED, that on the ~~17th~~ day of November, 2021, the Commissioners Court of Clay County, Texas, adopted revised boundaries for its Commissioners Court precincts, pursuant to Article V, Section 18 of the Texas Constitution, §81.021 of the Texas Local Government Code, and Chapter 42 of the Texas Election Code.

Pursuant to the provisions of Chapter 42, Texas Election Code, the Commissioners Court hereby approves the realignment of County Election Precincts to conform to the newly revised and adopted boundaries of the four Commissioners Court Precincts:

In the map depictions of election precincts below, the red lines are former boundaries, green lines are new boundaries. Former election precinct territory may appear in red type, new election precinct numbers in a black box with white letters.

Designation of a Voting Box with a "C" indicates "city" voters for purposes of city elections only. For State and County elections, the C will have no meaning, and the Voting Box number will control polling location.


1. Election Precincts 1, 8, 9 and 15 were modified by the redistricting of Commissioners Court Precincts. Precinct 1 was modified to take territory formerly in Election Precinct 9 into Election Precinct 1, with the area bounded on the north by the centerline of W. Wichita Street at its point of intersection with the centerline of N. Graham St; thence west to the point of intersection with the centerline of N. Pecan Street; thence south along No. Pecan and South Pecan to a point of intersection with the centerline of U.S. Highway 82; thence east to the point of intersection with the centerline of South Graham St; thence north along South and North Grame to the point of beginning, as depicted on the attached map.




2. Election Precincts 1, 8, 9 and 15 were modified by the redistricting of Commissioners Court Precincts. Precinct 1 was modified to take territory formerly in Election Precinct 15 into Election Precinct 1, with the area, as depicted on the attached map. That area begins at a point of intersection with the centerline of S. Pecan St and a point of intersection with W. Omega St; thence east along W. Omega St, to a point of intersection with the Centerline of S. Graham St; thence north one block along S. Graham to the point of intersection with W. Gilbert St.; Thence east on block along W. Gilbert St, to the point of intersection with the centerline of North Main St; thence south two blocks to the point of intersection with the Centerline of W. South St; thence west on block along W. South St., to a point of intersection with the centerline of S. Graham Street; thence south along S. Graham St. to a point of intersection with the Centerline of W. Austin St.; thence west one block along W. Austin St. to a point of intersection with the centerline of S. Archer St.; thence north along S. Archer St. to a point of intersection with the centerline of W. South St.; thence west along W. South St. to a point of intersection with the centerline of S. Peacan St; thence north to the point of beginning, as depicted below:



3. Election Precincts 1, 8, 9 and 15 were modified by the redistricting of Commissioners Court Precincts. Precinct 15 was modified to take territory formerly in Election Precinct 15 into Election Precinct 9, with the area, as depicted on the attached map. That area begins at a point of intersection with the centerline of W. Omega St with the centerline of W. Carroll St.; thence south one block to a point of intersection with the centerline of W. South St.; thence east along W. South St. to a point of intersection with the centerline of S. Pecan St.; thence north one block to a point of intersection with the centerline W. Omega St.; thence west along W. Omega St. to the point of beginning, as depicted below:




4. Election Precincts 1, 8, 9 and 15 were modified by the redistricting of Commissioners Court Precincts. Precinct 8 was modified to take territory formerly in Election Precinct 9 into Election Precinct 8, with the area, as depicted on the attached map. That area begins at a point of intersection with the centerline of W. 4th St to the point of intersection with the centerline of N. Bridge St.; thence west along W. 4th St. on block to the point of intersection with the centerline of N. Main St; thence south along N. Main on block to the point of intersection with the centerline of N. Blanchard St.; thence west two block along W. Blanchard St. to a point of intersection with the centerline of N. Archer St.; thence south three blocks along N. Archer St to a point of intersection with the centerline of W. North Street; thence east one block along W. North St. to a point of intersection with the centerline of N. Graham St; thence south along N. Graham St. to a point of intersection with the centerline of W. Crafton St.; thence east two blocks to the point of intersection with the centerline of N. Bridge St.; then north to the point beginning, as depicted below:





To the extent that any of the foregoing revised election precincts contain territory inside a city with unincorporated territory outside of the affected city, the Commissioners Court, pursuant to §42.007 (1) and (2), finds that either of the two areas (within and without the incorporated city) cannot constitute a separate election precinct of suitable size or shape that contains the permissible number of voters, or cannot be combined with other territory on the same side of the city boundary to form an election precinct of a suitable size or shape that contains the permissible number of voters without causing another election precinct to fail to meet those requirements. The Commissioners Court delegates sufficient discretion to the Office of Elections Administration to make such boundary adjustment to said election precincts to facilitate the effective administration of elections, and to pose the least inconvenience to the voters of the affected election precincts.


The above and foregoing changes to Election Precincts shall take effect January 1, 2021, and will remain in effect until changes by further Order of this Commissioners Court.


Date:


County Judge


Commissioner, Precinct 1


Commissioner, Precinct 2


Commissioner, Precinct 3


Commissioner, Precinct 4


County Clerk

